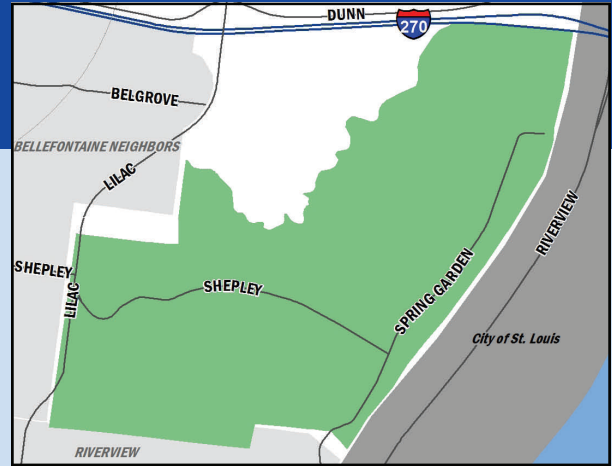


GLASGOW VILLAGE

CENSUS DESIGNATED PLACE PROFILE



OVERVIEW

- Glasgow Village is an unincorporated community located in northeast St. Louis County, Missouri, near the Mississippi River.
- Glasgow Village is served by the Riverview Gardens School District, the 1st St. Louis County Police Precinct and the Riverview Fire Protection District.
- Nearby attractions include the North Riverfront Park and the St. Louis Riverfront Trail.

PEOPLE

2000 and 2010 U.S. Census, Summary File 1

Population

The Glasgow Village population increased by 3.7% since 2000. In the same period, St. Louis County's population decreased by 1.7%.

Sex and age

Glasgow Village is home to a high number of youth—44.6% of the population is under 20 years of age. There are more females than males in Glasgow Village, 56.1% to 43.9% respectively.

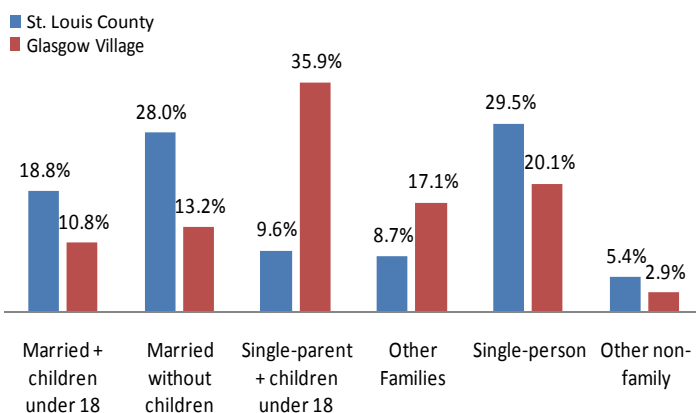
Race and ethnicity

African-Americans make up 81.8% of the Glasgow Village population, up from 41.1% in 2000. Whites make up 15.5%, down from 56.9% in 2000.

Household

Glasgow Village has seen an increase in the percentage of single-parent and “other” family households, and a decrease in married households, both with and without children, and single-person households. Glasgow Village has a larger proportion of single-parent headed households (35.9%) than St. Louis County (9.6%).

Household types as a percentage of total, 2010



Population

2000	5,234
2010	5,429
Change	+3.7%

Race and ethnicity

	2000		2010	
	Total	Percent	Total	Percent
White	2,978	56.9%	842	15.5%
African-American	2,149	41.1%	4,442	81.8%
Asian	19	0.4%	5	0.1%
Other/multiple	88	1.7%	140	2.6%
Hispanic (all races)	58	1.1%	51	0.9%

Households

	2000		2010	
	Total	Percent ¹	Total	Percent ¹
TOTAL	1,888		1,736	
Family	1,406	74.5%	1,337	77%
Married + children under 18	371	19.7%	187	10.8%
Married without children	453	24%	229	13.2%
Single-parent + children under 18	355	18.8%	624	35.9%
Other family	227	12%	297	17.1%
Non-family	482	25.5%	399	23%
Single-person	421	22.3%	349	20.1%
Other non-family	61	3.2%	50	2.9%

¹ Percentage of total households

HOUSING

2010 U.S. Census, Summary File 1

Characteristics

The majority of housing in Glasgow Village is single-family (82.9%) and was built before 1970 (86.5%).

*Source: 2005-2009 American Community Survey Estimates

Occupancy

Nearly 87% of the housing units in Glasgow Village are occupied, compared to 92.4% in St. Louis County.

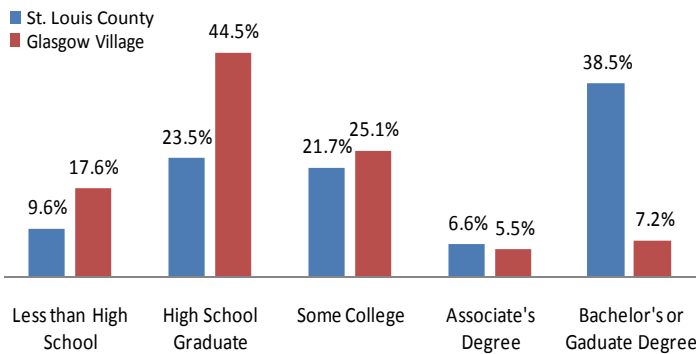
Tenure

Of the 1,736 occupied housing units in Glasgow Village, 54.7% are owner-occupied, compared to 72.1% in St. Louis County.

Housing units				
	2000		2010	
	Total	Percent	Total	Percent
TOTAL	2,009		2,001	
Occupied	1,888	94%	1,736	86.8%
Owner-occupied	1,505	74.9% ¹	950	54.7% ¹
Renter-occupied	383	19.1% ¹	786	45.3% ¹
Vacant	121	6%	265	13.2%

¹ Percentage of occupied housing units

Educational attainment, 2005-2009



EDUCATION

2005-2009 American Community Survey Estimates

Enrollment

There are 2,041 school-age children in Glasgow Village enrolled in public and private schools.

Attainment

Educational attainment in Glasgow Village is lower than that of St. Louis County. Of people over 25 years of age in Glasgow Village, 7.2% had a Bachelor's or Graduate degree compared to 38.5% in St. Louis County.

ECONOMICS

2005-2009 American Community Survey Estimates

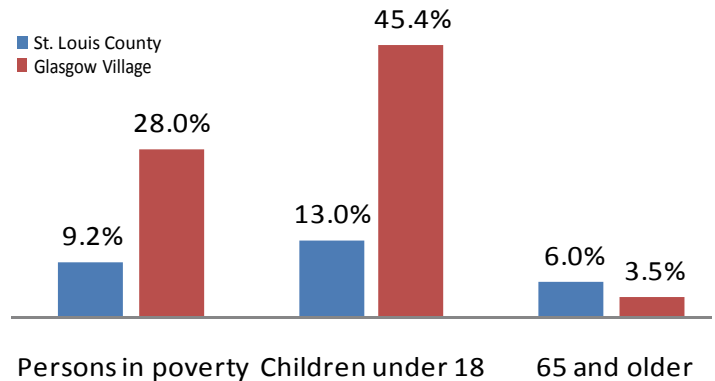
Income

The median household income for Glasgow Village is \$31,731—approximately \$26,000 less than the median household income for St. Louis County.

Poverty

The poverty rate in Glasgow Village is 28% compared to 9.2% in St. Louis County.

Poverty rates, 2005-2009



American Community Survey vs. Decennial Census

Prior to 2010, the U.S. Census Bureau used a short-form to collect population counts and basic data and a long-form to collect more detailed data such as education, employment and income. In 2010, the long form was replaced by the American Community Survey (ACS), an annual sampling of households to measure socio-economic characteristics of the U.S. population. Because ACS data are collected continuously, they are not always comparable to data collected from the decennial census. For this reason, the sources of the data in this profile are clearly identified and comparisons between 2010 Census data and 2005-2009 ACS data are avoided.

Prepared by the St. Louis County Department of Planning using census data for Census Designated Places (CDP)—an area identified by name and having a concentration of population, housing, and commercial structures, but not within an incorporated place. A CDP is used for statistical reporting of census data.

Please contact the Department of Planning for questions about this community profile at 314-615-2520 or planning@stlouisco.com.

September 2011